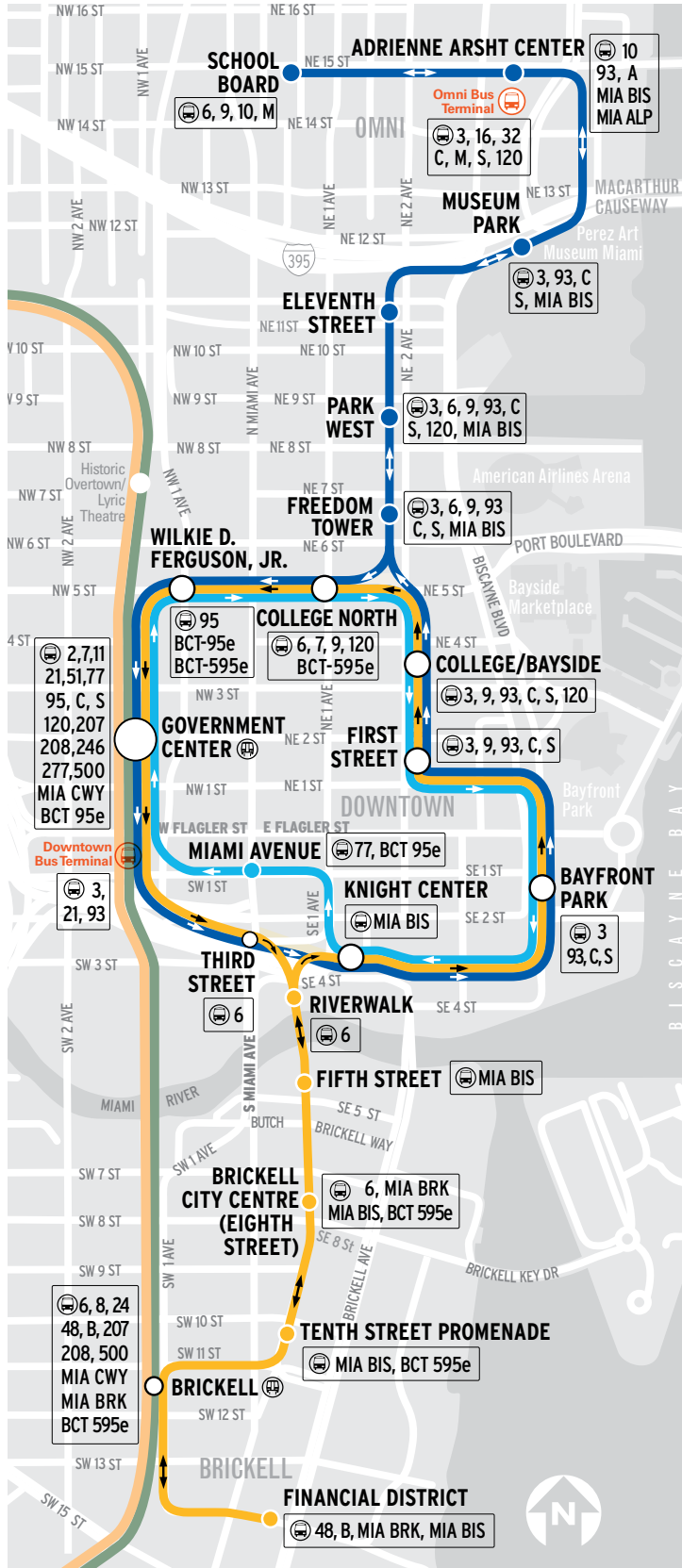




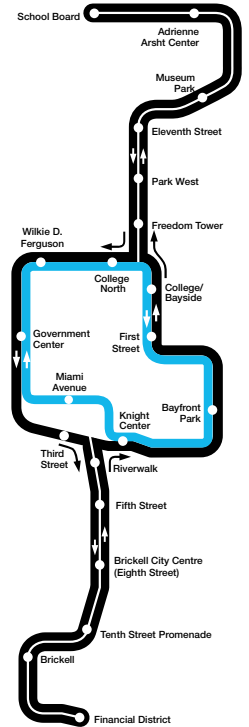
# METROMOVER

MARCH 2017



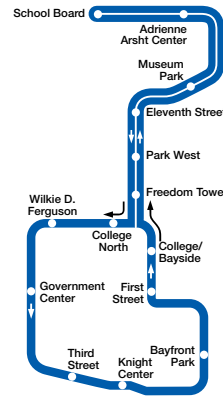
- Omni Loop
- Inner Loop
- Brickell Loop
- Stations Serving A Single Loop
- Station Serving Multiple Loops
- Station Connects with Metrorail
- Metrorail
- Metrobus Terminal
- Metrobus Routes Serving Station
- Broward County Transit Routes Serving Station (broward.org/bct)
- Miami Trolley Routes Serving Station (miamitrolley.com)

## BRICKELL & OMNI LOOP VARIATIONS IMPLEMENTED WHEN NEEDED



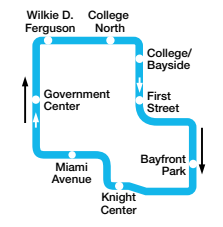
### OMNI LOOP

- Counterclockwise
- Downtown <-> Omni



### INNER LOOP

- Clockwise
- Downtown



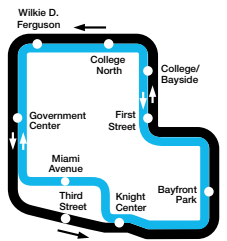
### BRICKELL LOOP

- Counterclockwise
- Downtown <-> Brickell



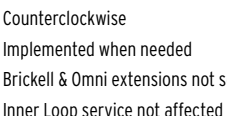
### FULL LOOP

- Counterclockwise
- Implemented when needed
- Brickell & Omni Loops combined
- Inner Loop service not affected



### OUTER LOOP

- Counterclockwise
- Implemented when needed
- Brickell & Omni extensions not served
- Inner Loop service not affected



[www.miamidade.gov/transit](http://www.miamidade.gov/transit)

INFORMATION : INFORMACION : ENFOMASYON  
311 (305.468.5900) TDD: 305.468.5402

@GoMiamiDade



MDT TRACKER / EASY PAY MIAMI / MDT TRANSIT WATCH

DEPARTMENT OF TRANSPORTATION AND PUBLIC WORKS

